

**Designation of Desired Future Conditions For  
the Edwards-Trinity (Plateau) Aquifer in  
Groundwater Management Area 7**

**WHEREAS**, Groundwater Conservation Districts (GCDs) located within or partially within Groundwater Management Area 7 (GMA 7) are required under Chapter 36.108, Texas Water Code to conduct joint planning and designate the Desired Future Conditions of all relevant aquifers within GMA 7 for the next fifty year horizon, no later than September 1, 2010; and

**WHEREAS**, the Board Presidents or their Designated Representatives of GCDs in GMA 7 have held public meetings noticed and posted in accordance with state law and have reviewed and discussed groundwater availability model (GAM) runs and/or Aquifer Assessments or other technical advice with input and comment from stakeholders within GMA7; and

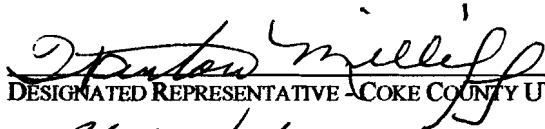
**WHEREAS**, the GMA 7 designated representatives have received and considered GAM Runs 07-03, 07-32, 07-37, and 09-35, Aquifer Assessments # 08-05 and # 08-06, and/or other technical advice, hereby designate the following Desired Future Conditions for the Edwards-Trinity (Plateau) Aquifer located within GMA 7 through the year 2060:

- 1) An average drawdown of 7 feet for the Edwards-Trinity (Plateau) aquifer, except for the Kinney County GCD, based on Scenario 10 of the TWDB GAM run 09-35 which is incorporated in its entirety into this resolution; and
- 2) In Kinney County, that drawdown which is consistent with maintaining, at Los Moras Springs, an annual average flow of 23.9 cfs and a median flow of 24.4 cfs based on Scenario 3 of the Texas Water Development Board's flow model presented on July 27, 2010; and
- 3) the Edwards-Trinity aquifer is not relevant for joint planning purposes within the boundaries of the Lipan-Kickapoo WCD, the Lone Wolf GCD, and the Hickory Underground Water Conservation District No. 1; and
- 4) the Trinity (Hill Country) portion of the aquifer is not relevant for joint planning purposes within the boundaries of the Uvalde County UWCD in GMA 7.

**NOW, THEREFORE BE IT RESOLVED**, that the members of Groundwater Management Area 7 do hereby adopt the above described designation of the Desired Future Conditions for the Edwards-Trinity (Plateau) Aquifer;

**AND IT IS SO ORDERED AND PASSED THIS 29<sup>th</sup> DAY OF JULY, 2010.**


**Ayes:**

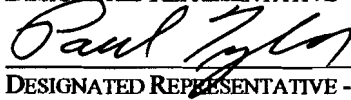
  
DESIGNATED REPRESENTATIVE - COKE COUNTY UWCD

  
DESIGNATED REPRESENTATIVE - CROCKETT COUNTY GCD

DESIGNATED REPRESENTATIVE - EDWARDS AQUIFER AUTHORITY

  
DESIGNATED REPRESENTATIVE - GLASSCOCK GCD

  
DESIGNATED REPRESENTATIVE - HICKORY UWCD #1

  
DESIGNATED REPRESENTATIVE - HILL COUNTRY UWCD

  
DESIGNATED REPRESENTATIVE - IRION COUNTY WCD

  
DESIGNATED REPRESENTATIVE - KIMBLE COUNTY GCD

  
DESIGNATED REPRESENTATIVE - KINNEY COUNTY GCD


  
DESIGNATED REPRESENTATIVE - LIPAN-KICKAPOO WCD

  
DESIGNATED REPRESENTATIVE - LONE WOLF GCD

  
DESIGNATED REPRESENTATIVE - MENARD COUNTY UWD

  
DESIGNATED REPRESENTATIVE - MIDDLE PECOS GCD

  
DESIGNATED REPRESENTATIVE - PLATEAU UWC & SD

  
DESIGNATED REPRESENTATIVE - REAL - EDWARDS CON & REC DIST

*Cindy Weatherly*  
DESIGNATED REPRESENTATIVE - SANTA RITA UWCD

*[Signature]*  
DESIGNATED REPRESENTATIVE - STERLING COUNTY UWCD

*[Signature]*  
DESIGNATED REPRESENTATIVE - SUTTON COUNTY UWCD

*[Signature]*  
DESIGNATED REPRESENTATIVE - UVALDE COUNTY WCD

*Dale B. Adams*  
DESIGNATED REPRESENTATIVE - WES-TEX GCD

**Nays:**

DESIGNATED REPRESENTATIVE -

DESIGNATED REPRESENTATIVE -

**Abstaining:**

DESIGNATED REPRESENTATIVE -

DESIGNATED REPRESENTATIVE -