

STATE OF TEXAS §
§
GROUNDWATER §
MANAGEMENT AREA 7 §

RESOLUTION # 07-29-10-1

**Designation of Desired Future Conditions For
the Dockum Aquifer in
Groundwater Management Area 7**

WHEREAS, Groundwater Conservation Districts (GCDs) located within or partially within Groundwater Management Area 7 (GMA 7) are required under Chapter 36.108, Texas Water Code to conduct joint planning and designate the Desired Future Conditions of all relevant aquifers within GMA 7 for the next fifty year horizon, no later than September 1, 2010; and

WHEREAS, the Board Presidents or their Designated Representatives of GCDs in GMA 7 have held public meetings noticed and posted in accordance with state law and have reviewed and discussed groundwater availability model (GAM) runs and/or technical advice with input and comment from stakeholders within GMA7; and

WHEREAS, the GMA 7 designated representatives have received and considered Groundwater Availability Model Run 10-001 and GAM Run 10-025 and, herein, designate the following Desired Future Conditions for the Dockum Aquifer located within GMA 7 through the year 2060:


- 1) Upper Dockum, as delineated in figure 1 of TWDB GAM Run 10-001: net total drawdown not to exceed 29 feet in Midland County; and
- 2) Lower Dockum Aquifer, as delineated in figure 1 of TWDB GAM Run 10-001: net total drawdown not to exceed 4 feet in Ector, Mitchell, Pecos, Scurry, and Upton Counties, (Lone Wolf GCD, Middle Pecos GCD); and
- 3) Lower Dockum Aquifer as delineated in figure 1 of TWDB GAM Run 10-001: Drawdown not to exceed a net total of 39 feet in Nolan County (West-Tex GCD); and
- 4) the Dockum Aquifer is not relevant for joint planning purposes in all other areas of GMA 7.

NOW, THEREFORE BE IT RESOLVED, that the members of Groundwater Management Area 7 do hereby adopt the above described designation of the Desired Future Conditions for the Dockum Aquifer;

AND IT IS SO ORDERED AND PASSED THIS 29th DAY OF JULY, 2010.

Ayes:


DESIGNATED REPRESENTATIVE - COKE COUNTY UWCD



DESIGNATED REPRESENTATIVE - CROCKETT COUNTY GCD

DESIGNATED REPRESENTATIVE - EDWARDS AQUIFER AUTHORITY


DESIGNATED REPRESENTATIVE - GLASSCOCK GCD


DESIGNATED REPRESENTATIVE - HICKORY UWCD #1



DESIGNATED REPRESENTATIVE - HILL COUNTRY UWCD


DESIGNATED REPRESENTATIVE - IRION COUNTY WCD


DESIGNATED REPRESENTATIVE - KIMBLE COUNTY GCD


DESIGNATED REPRESENTATIVE - KINNEY COUNTY GCD



DESIGNATED REPRESENTATIVE - LIPAN KICKAPOO WCD


DESIGNATED REPRESENTATIVE - LONE WOLF GCD



DESIGNATED REPRESENTATIVE - MENARD COUNTY UWD



DESIGNATED REPRESENTATIVE - MIDDLE PECOS GCD


DESIGNATED REPRESENTATIVE - PLATEAU UWC & SD


DESIGNATED REPRESENTATIVE - REAL EDWARDS CON & REC DIST


DESIGNATED REPRESENTATIVE - SANTA RITA UWCD


DESIGNATED REPRESENTATIVE - STERLING COUNTY UWCD


DESIGNATED REPRESENTATIVE - SUTTON COUNTY UWCD


DESIGNATED REPRESENTATIVE - UVALDE COUNTY WCD

David B. Adams

DESIGNATED REPRESENTATIVE - WES-TEX GCD

Nays:

DESIGNATED REPRESENTATIVE -

DESIGNATED REPRESENTATIVE -

Abstaining:

DESIGNATED REPRESENTATIVE -

DESIGNATED REPRESENTATIVE -